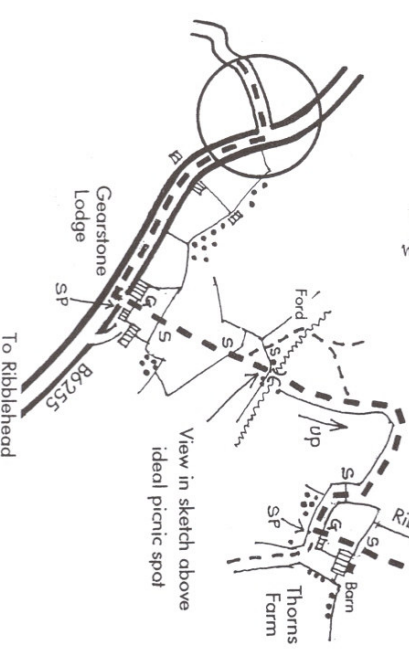

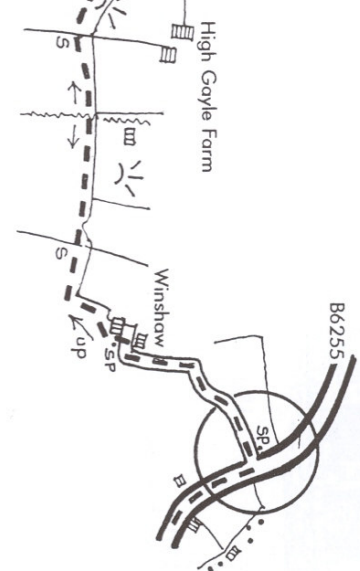
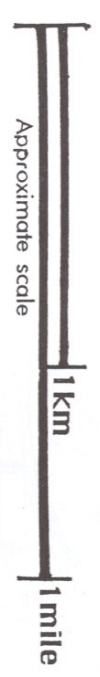
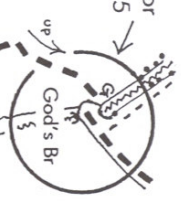


Dent to Stainforth  
 Approximate distance 14.5miles 23km  
 To Horton 9miles 14.5km



Continued on or  
 from page 15



- Key to maps
- Wooded area
  - G-Gate
  - S-Sitile
  - SP-Sign post
  - View point
  - Telephone