

In the South West of The Peak District can be found the most dramatic natural Gritstone scenery, not just edges but gorges above rivers, ascades in rivers and unique fauna such as the Staffordshire Wallaby or flora such as the Mountain Pansy.

The '14-400's' circuit is a high level route on England's watershed centred on the Staffordshire village of Flash which claims the highest inn in the Kingdom, and links the valleys of the Manifold, Hamps, Churnet and Dane. Between these are the highest points in N.E. Staffordshire, such as Round Knowle, Hen Cloud, Roche End and Oliver Hill, together with some interesting taverns of rest.

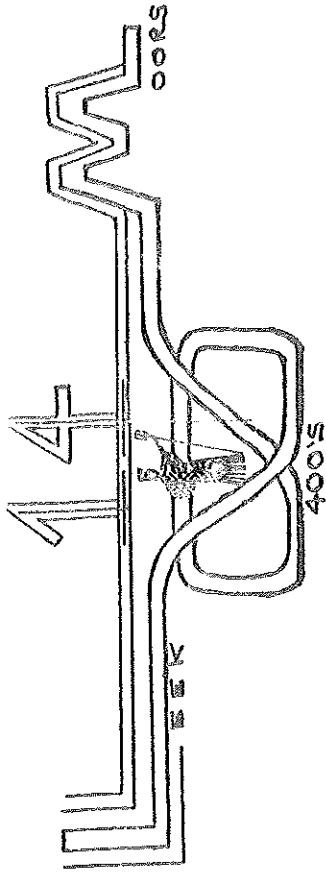
The whole round is conveniently shown in the S.W. corner of The White Peak Outdoor Leisure Map, which is better than using two O.S. 1:50,000 sheets 118/119. However, the title of the map is not a true indication of the topography. Two dales are tributaries of the Dove and are underlain by limestone! The others are head streams of the Mersey, and are in the Gritstone area of landscape.

To record one's unique trek an A4 sized certificate is available upon receipt of the following details:- O.S. column numbers (7), all names of the inns passed, three telephone box numbers en route and observations of significant features.

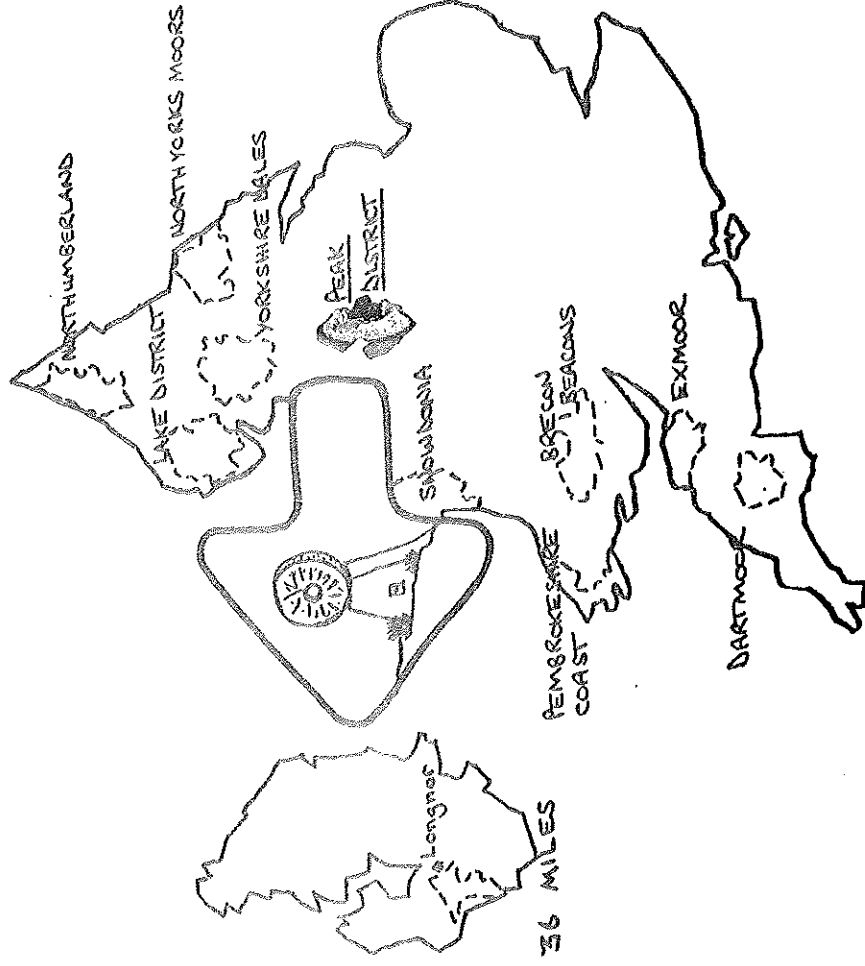
Available from: The Chairman,
Staffs, L.D.W.A.,
32 Manifold Road,
Forsbrook, ST11 9BN
Mr. Blythe Bridge,

Enclose three first class postage stamps with each application.

Please observe and respect the country code at all times.



A Staffordshire Gritstone Walk



12p

A.J. HEWITT

STAFFS L.D.W.A.

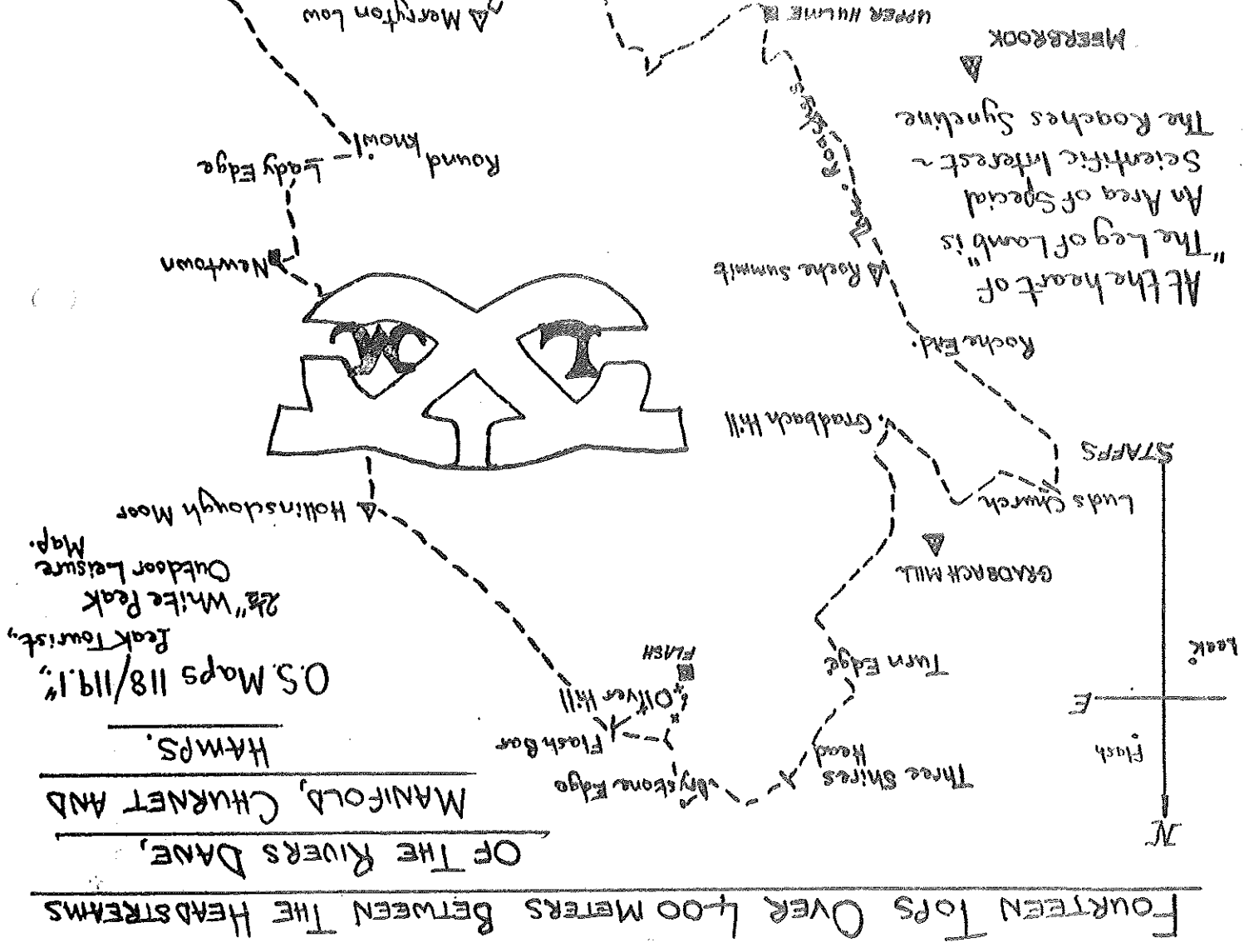
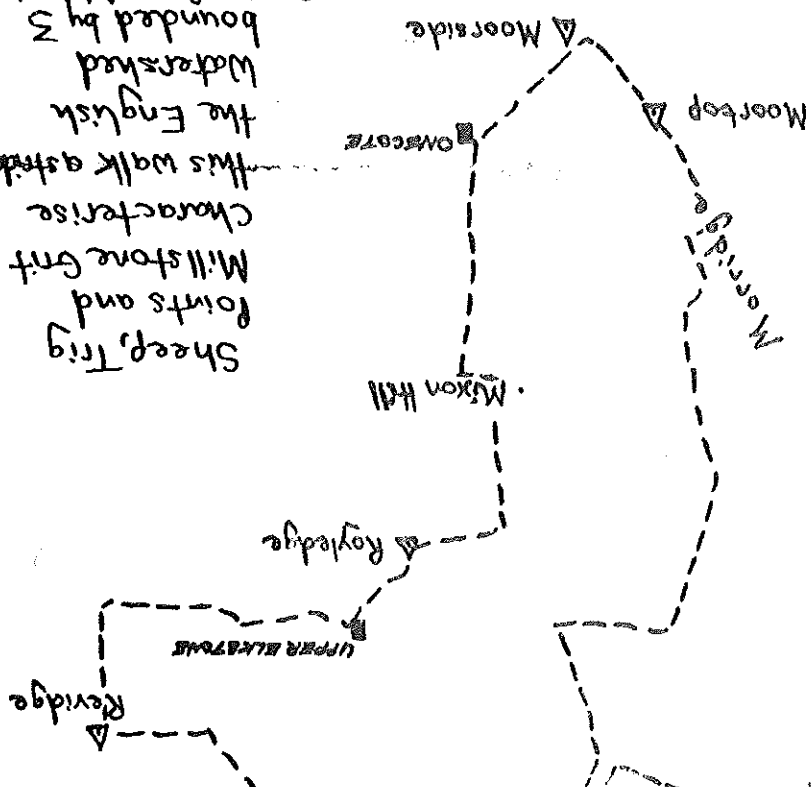
Rev. 84.

© AN 82.

36 MILE ANYTIME CHALLENGE WALK.

Dist	LOCATION	GRID REF.	REMARKS.
1	Flash	(4)02E(3)672	Via Flash Bar
2	Hollingsdough Moor	055 658	Via R. Mansford
3	Barrow Moor Road	053 644	Via Newton
4	Round Knowle	054 624	Via Ferryford
5	Revidge	077 599	Via Upper Elstern
6	Royledge	052 585	Via Upper Farm
7	Mixon Hill	038 575	Via Onscote Gr.
8	Moor side (Mooridge)	038 543	Via Mooridge
9	Moor Top	024 555	Via Old Moor Top
10	Felky sitch	038 595	Via Mooridge
11	Merryton Low	041 610	Via Upper Thimble
12	Hen Cloud	008 617	Via Windygate
13	Summerhill (Roaches)	004 627	
14	Roach summit	002 639	
15	Roach End	995 644	Via High forest
16	Backforest	985 655	Via Luds Church
17	Grabbach Hill	001 653	Via Grabbach
18	Turn Edge	009 673	Via Greens
19	Dyestorm Edge	026 690	Via 3 Shires
20	Axe Edge	030 685	
21	Oliver Hill	027 675	
22	Flash Bar		

Sheep, Trig
Points and
Millstone Grit
characterise
this walk as the
English
Watershed
bounded by 3
of the Peak Districts
more interesting
Valleys.



FOURTEEN TOPS OVER 400 METERS BETWEEN THE HEADSTREAMS

OF THE RIVERS DANE, MANIFOLD, CHURNET AND HAMPS.

O.S. Maps 118/119.1;
22 "White Peak
Outdoor Leisure
Map.
Peak Tourist,

Hollingsdough Moor