
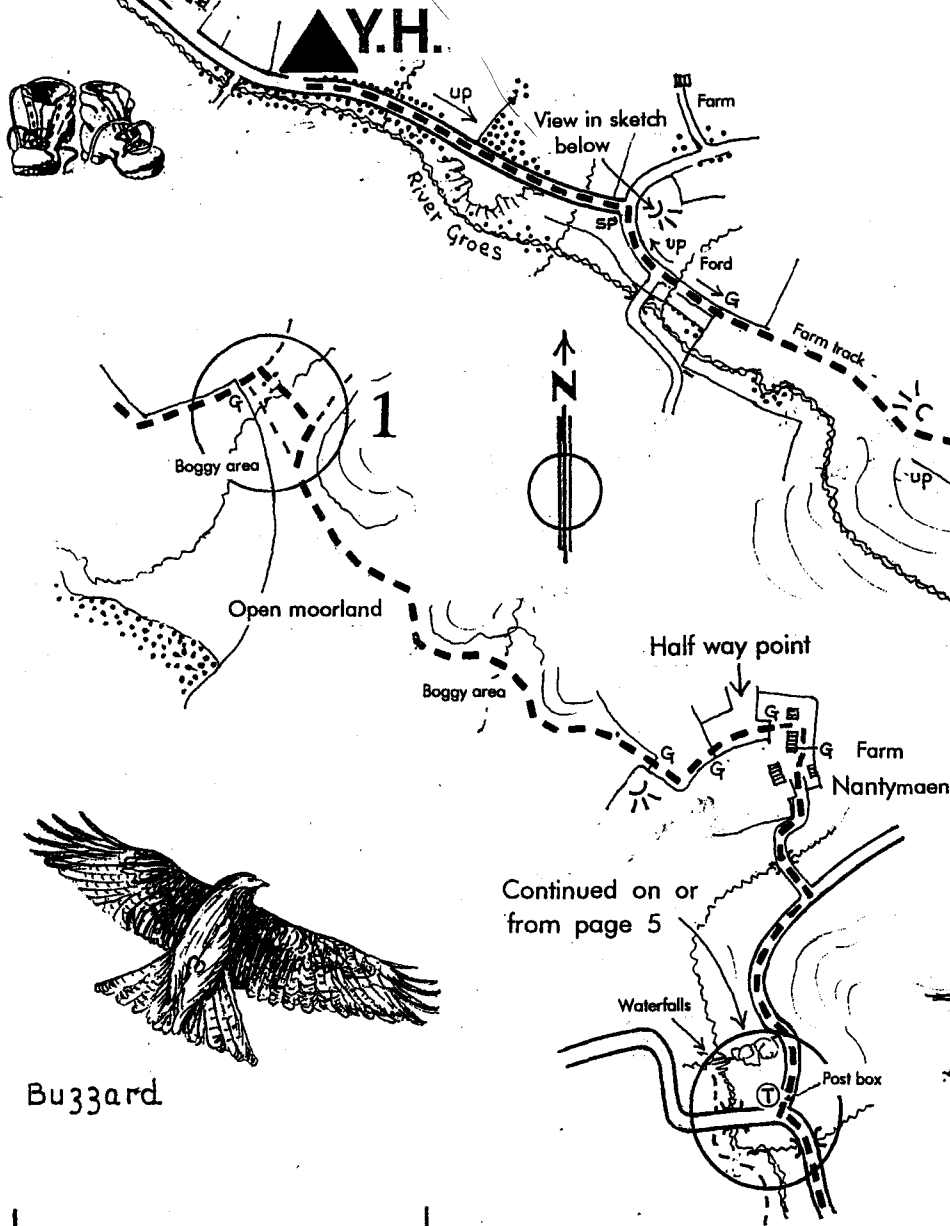
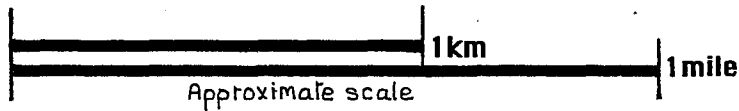


To Tregaron
 Approximate distance by main route
 8 miles 13km. - - -
 Other routes - - - -




Buzzard



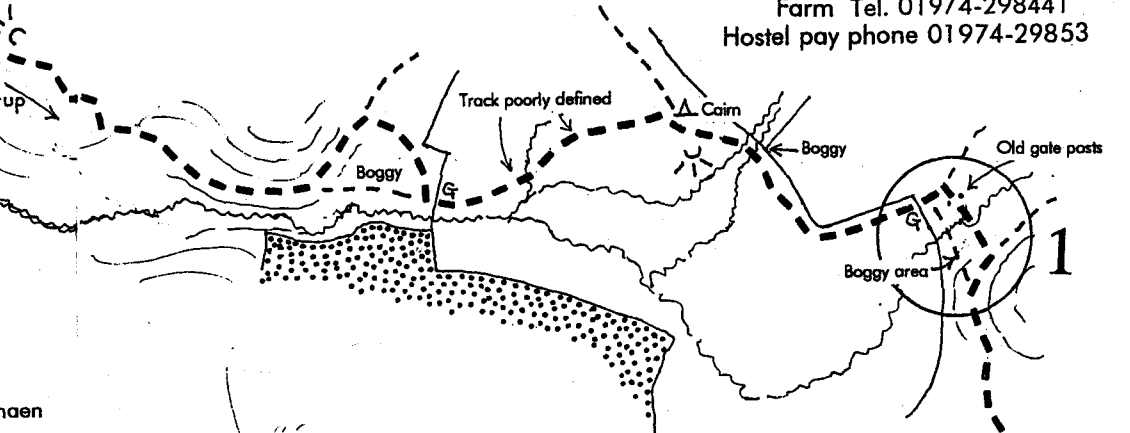
Blaencaron to Dolgoch Hostel



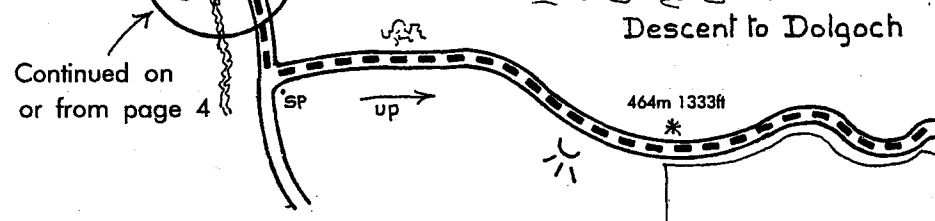

Red Kite



Blaencaron Youth Hostel
 Farm Tel. 01974-298441
 Hostel pay phone 01974-29853


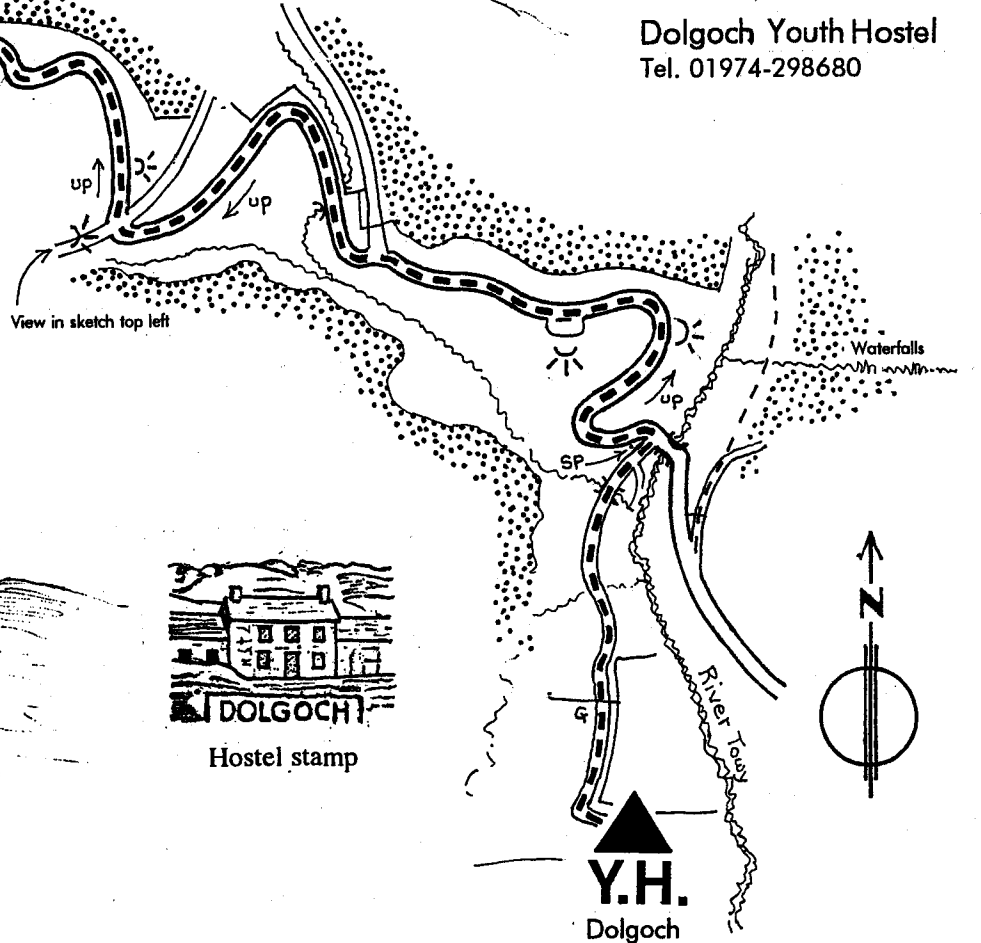
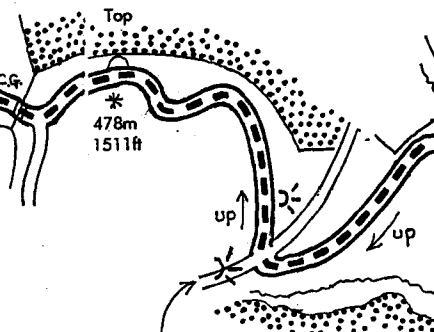


View looking to the route ahead.
 from the end of the road.

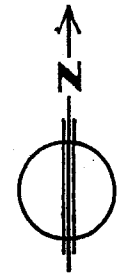


Continued on
or from page 4

Descent to Dolgoch


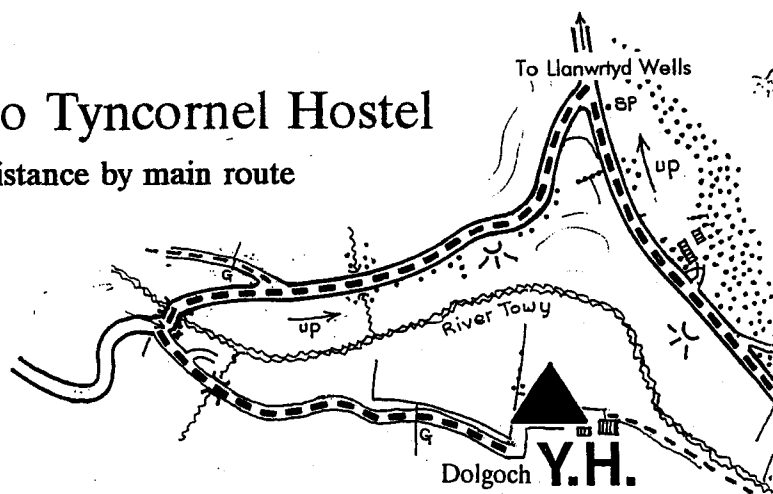


Isolated phone box on route

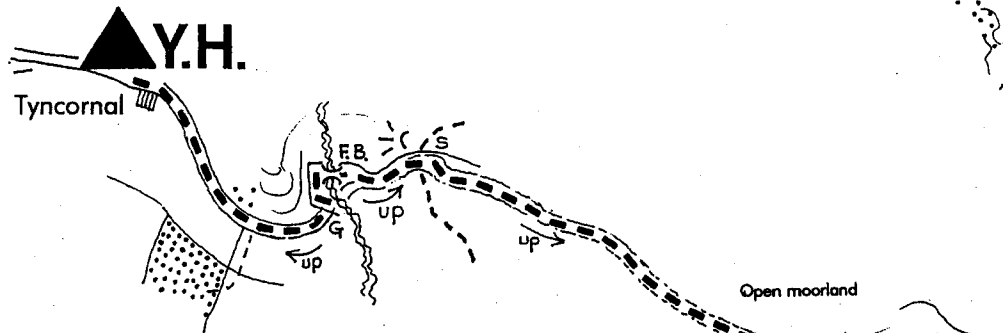


Dolgoch to Tyncornel Hostel

Approximate distance by main route
7.5 miles 12km.


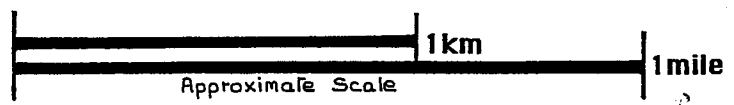
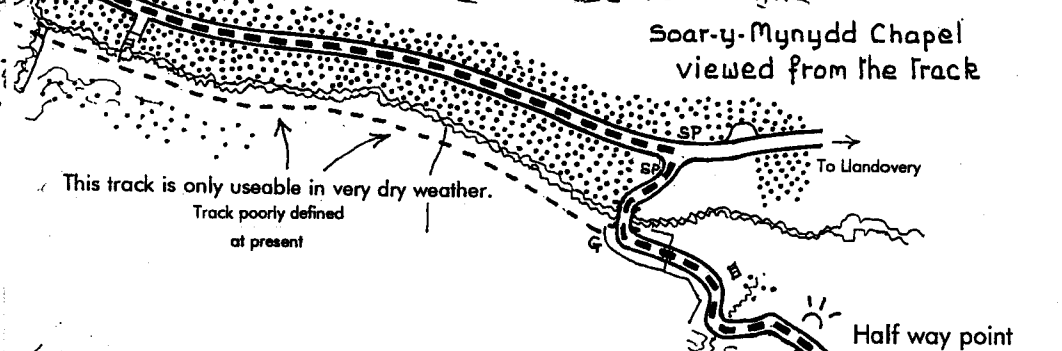


M. Banks 2001



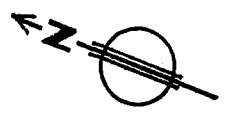
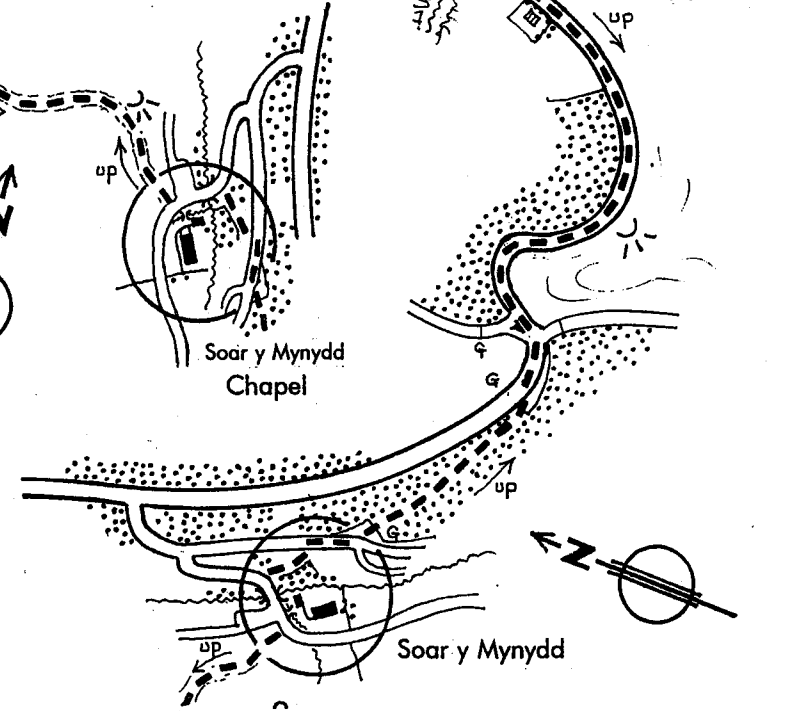
Soar-y-Mynydd Chapel viewed from the track

This track is only useable in very dry weather.
Track poorly defined at present



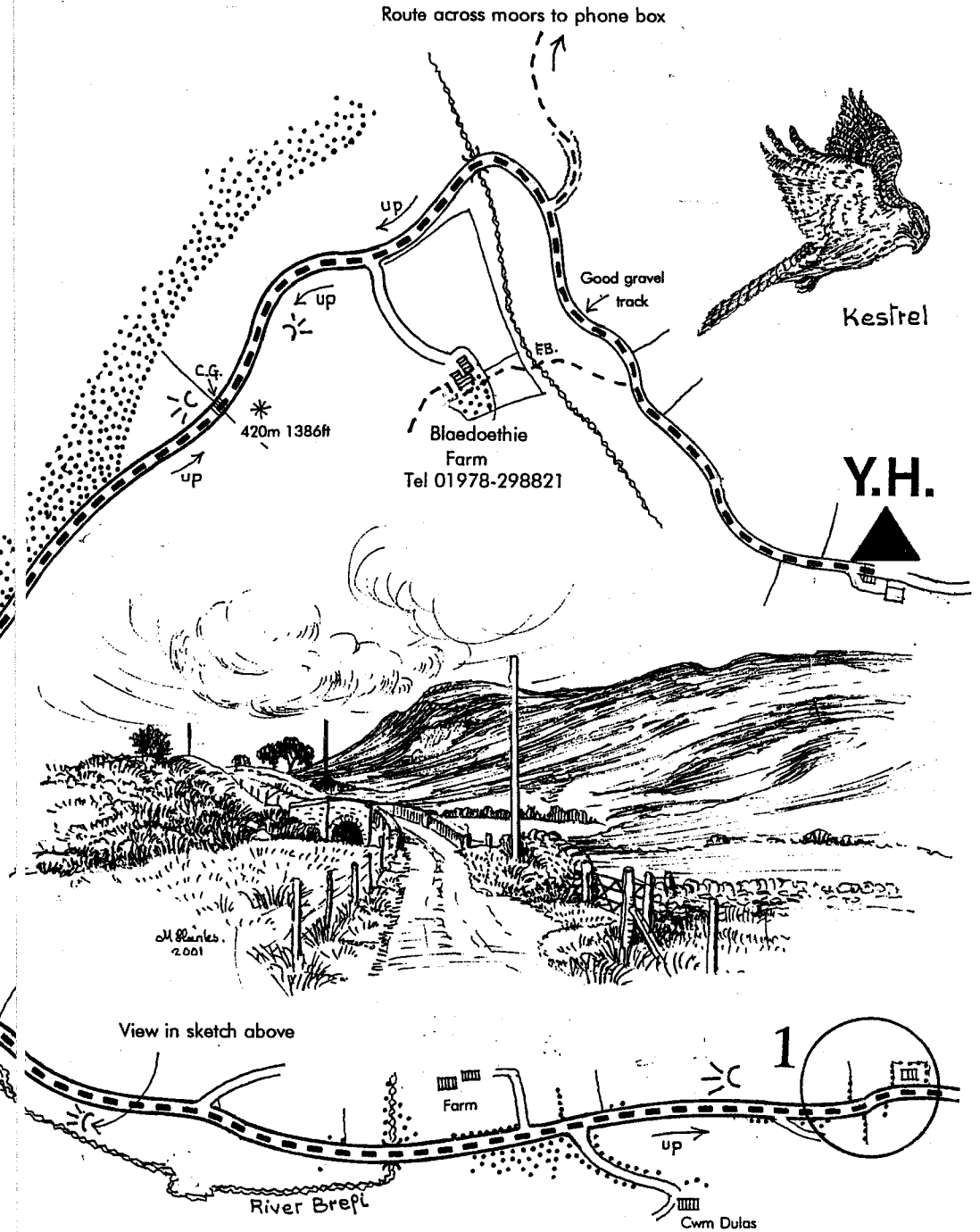
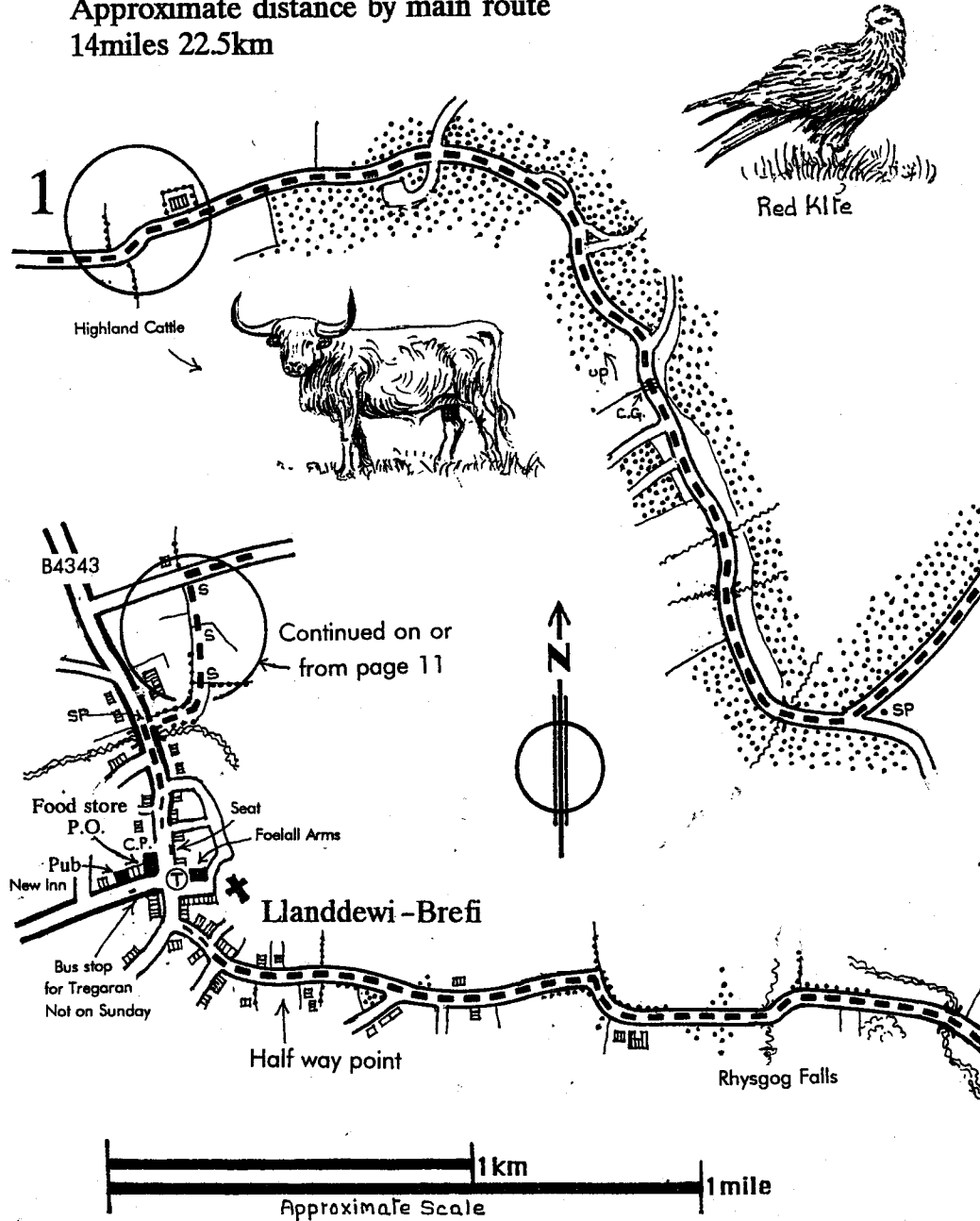
Tyncornel Youth Hostel


M. Banks 2001



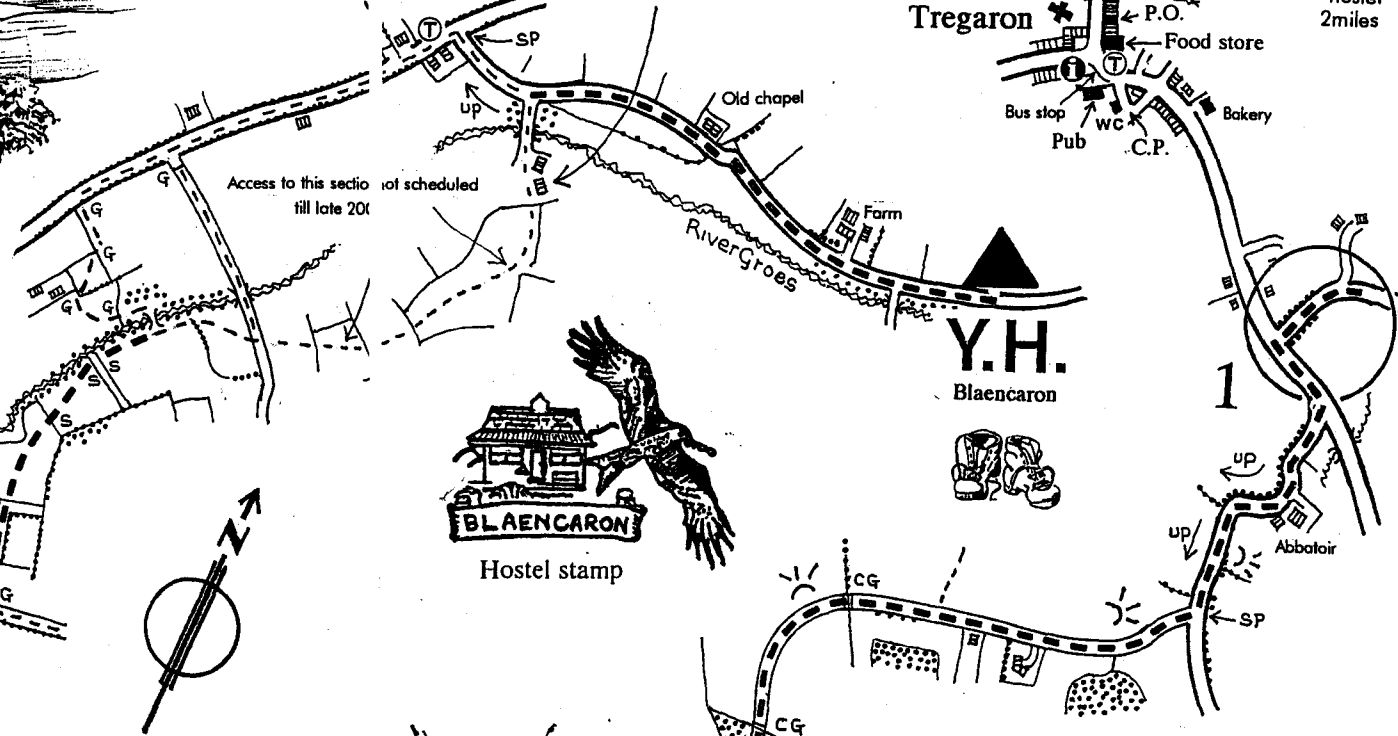
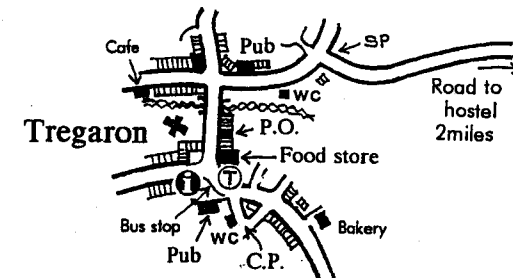
Tyncornel to Blaencaron Hostel

Approximate distance by main route
14 miles 22.5 km

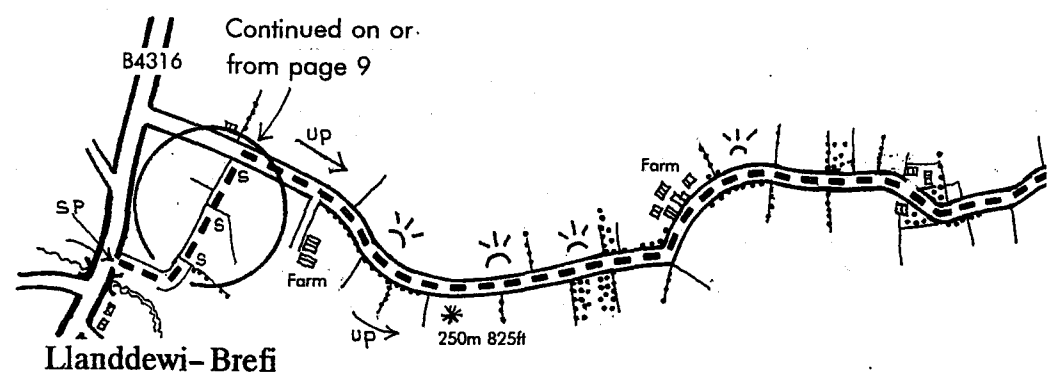
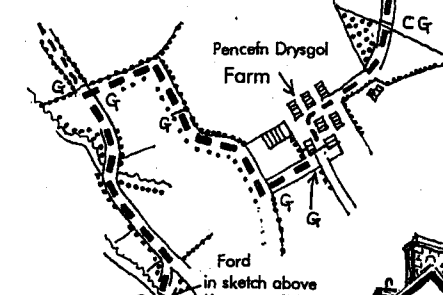
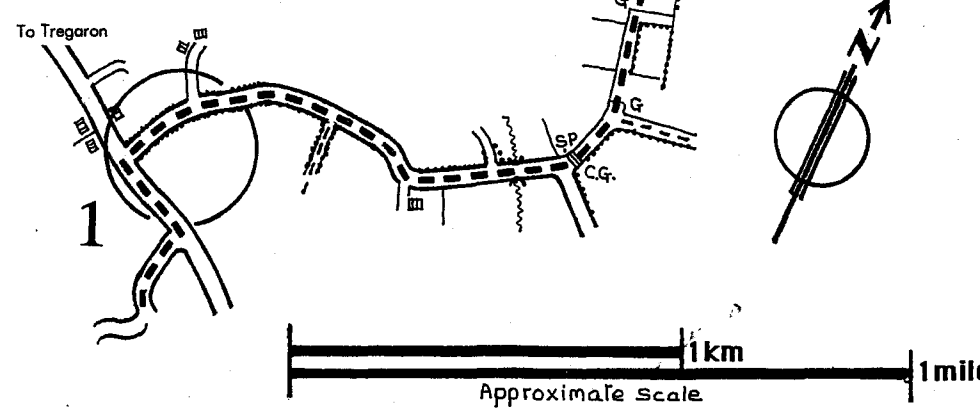




Glany y afon Uchaf
Farm
Tel 01974-298441



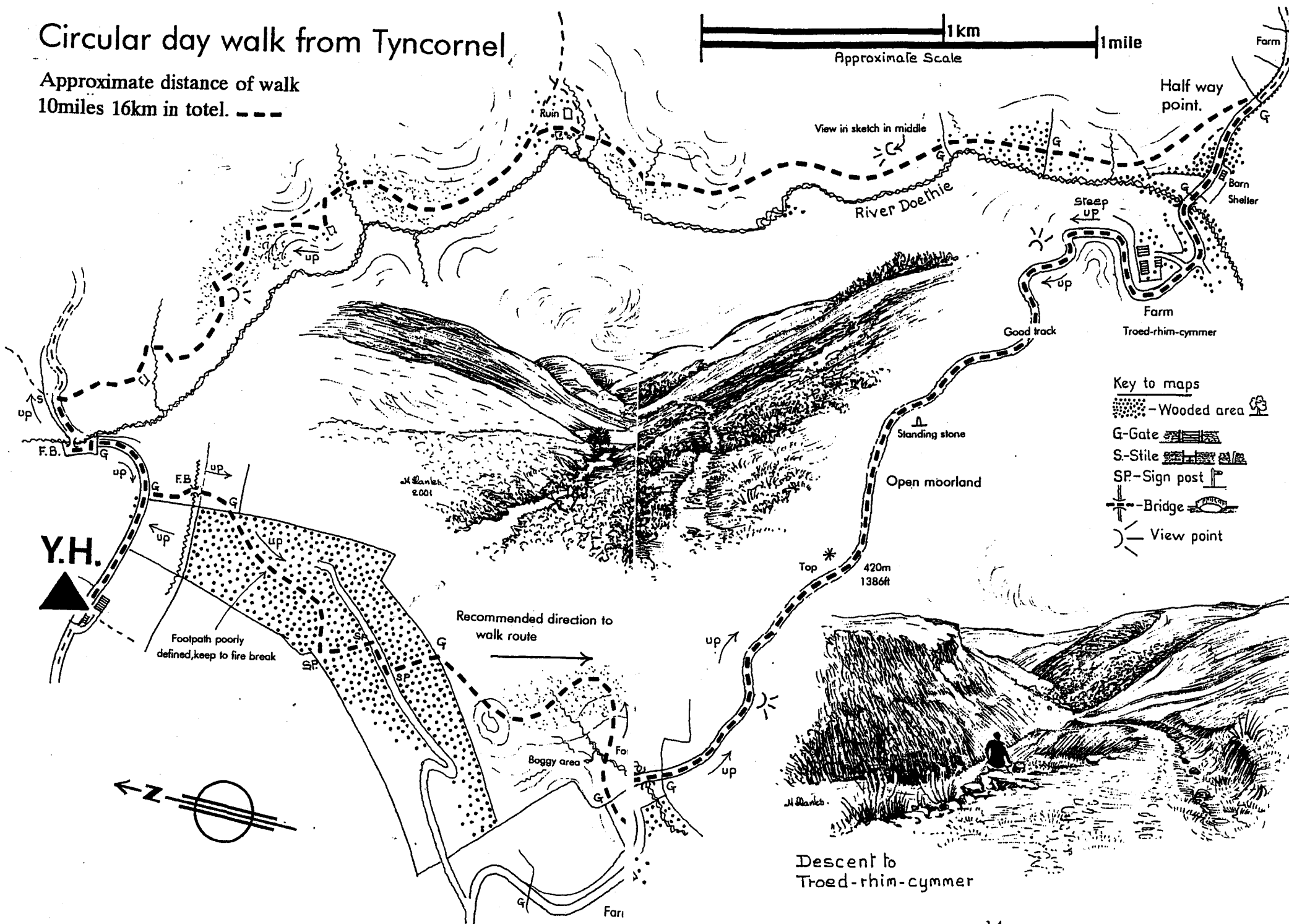
Y.H.
Blaencaron



Llanddewi-Brefi

Circular day walk from Tyncornel

Approximate distance of walk
10 miles 16km in total. - - -



- Key to maps
- Wooded area
 - G-Gate
 - S-Stile
 - SP-Sign post
 - Bridge
 - View point

