
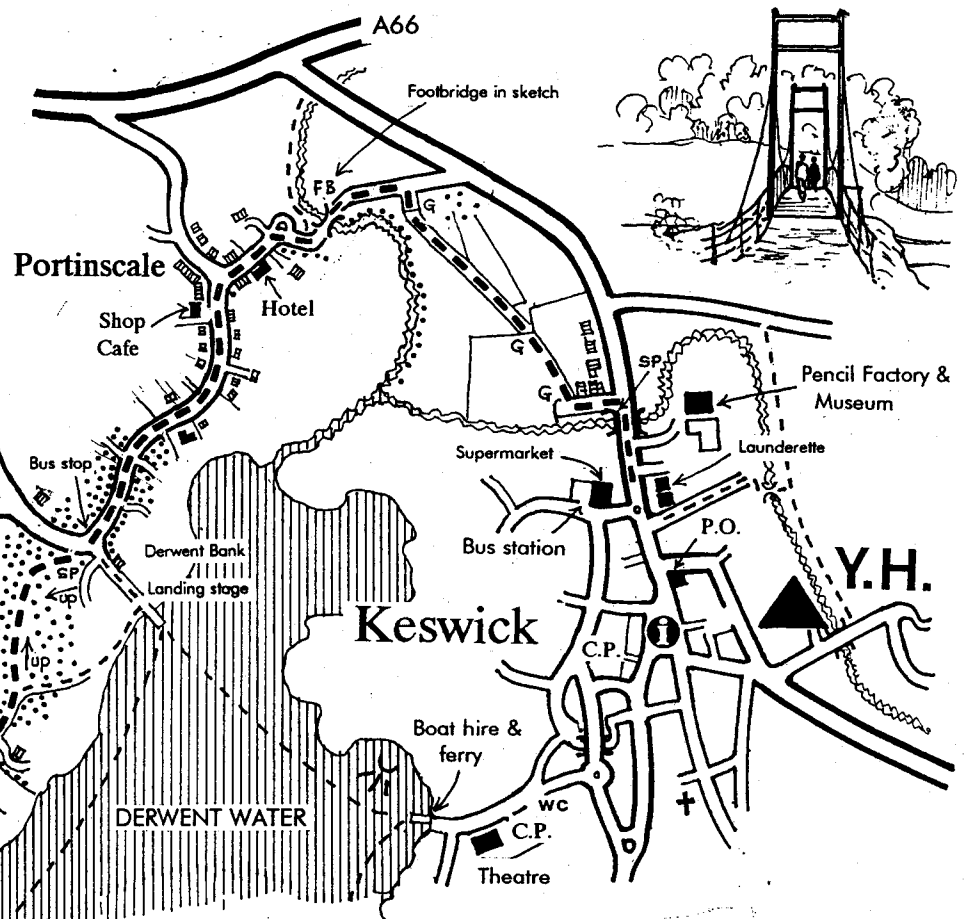
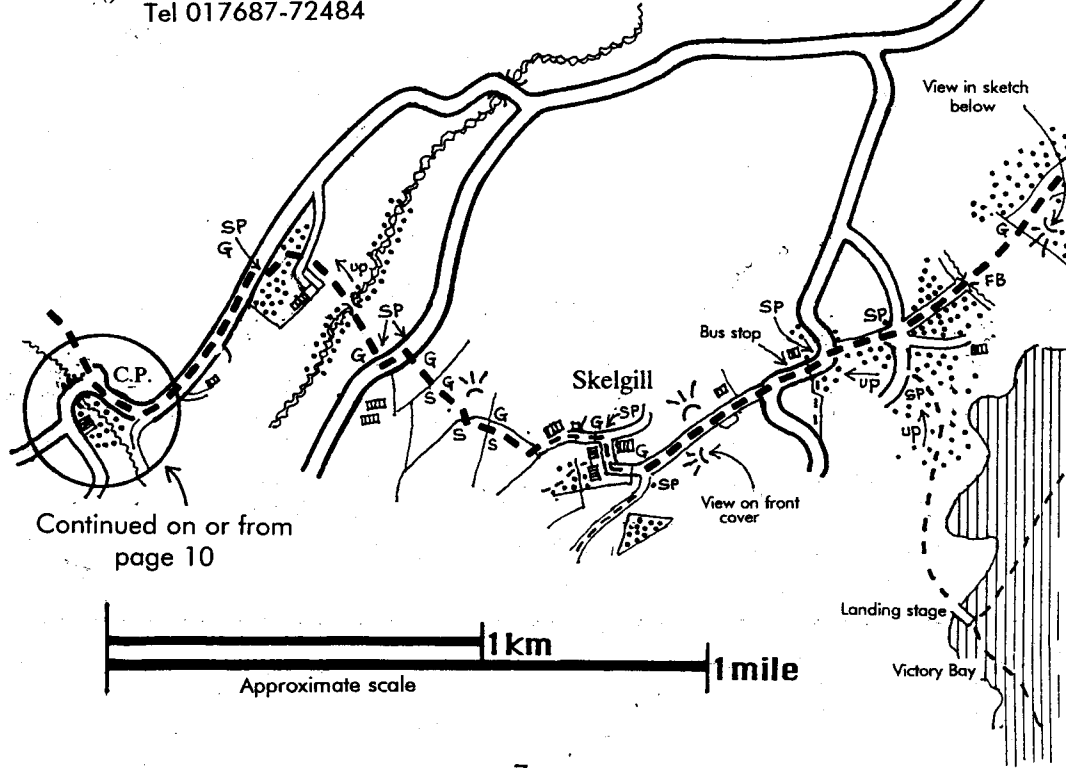
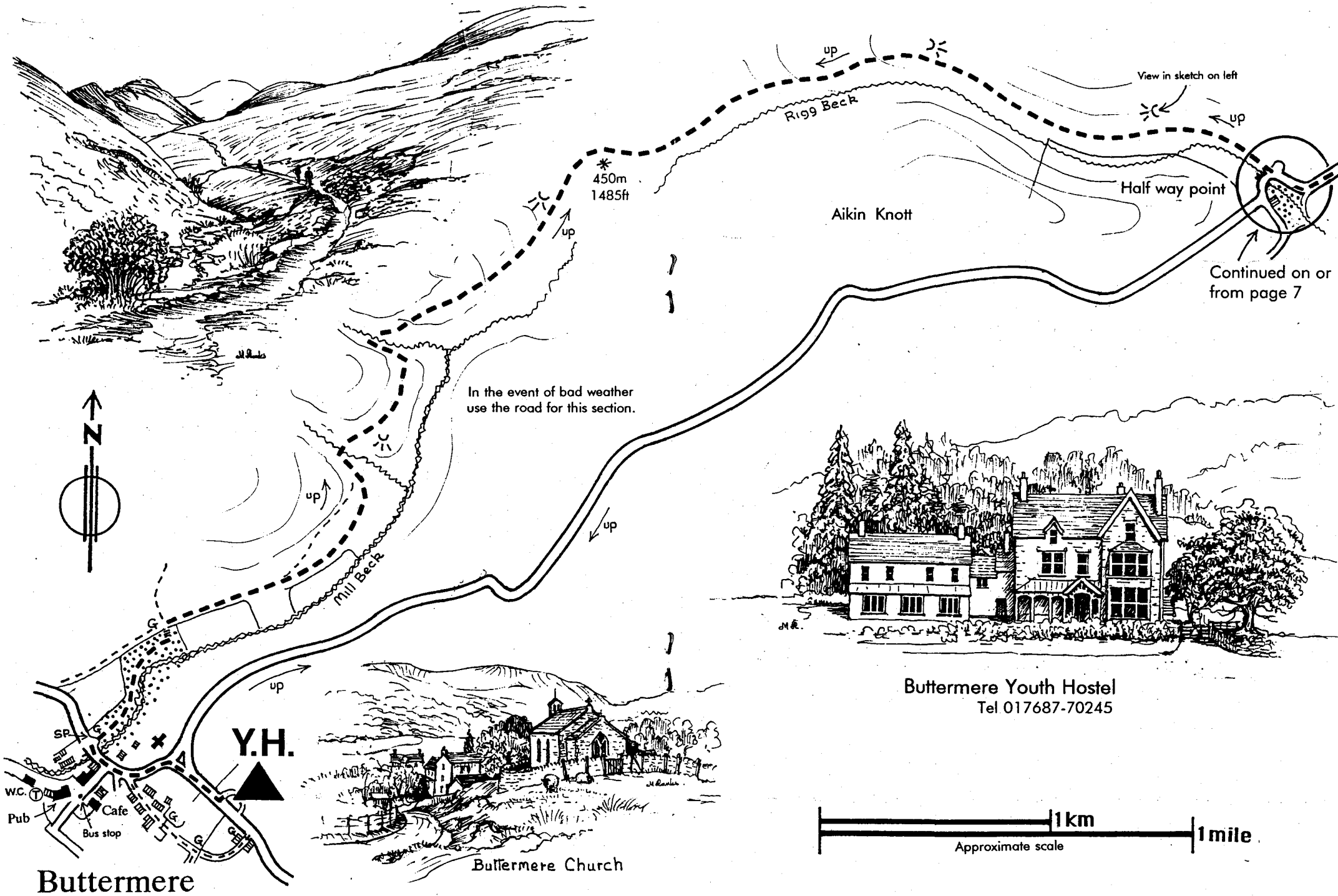


Keswick to Buttermere
 Approximate distance 9.5miles 15km

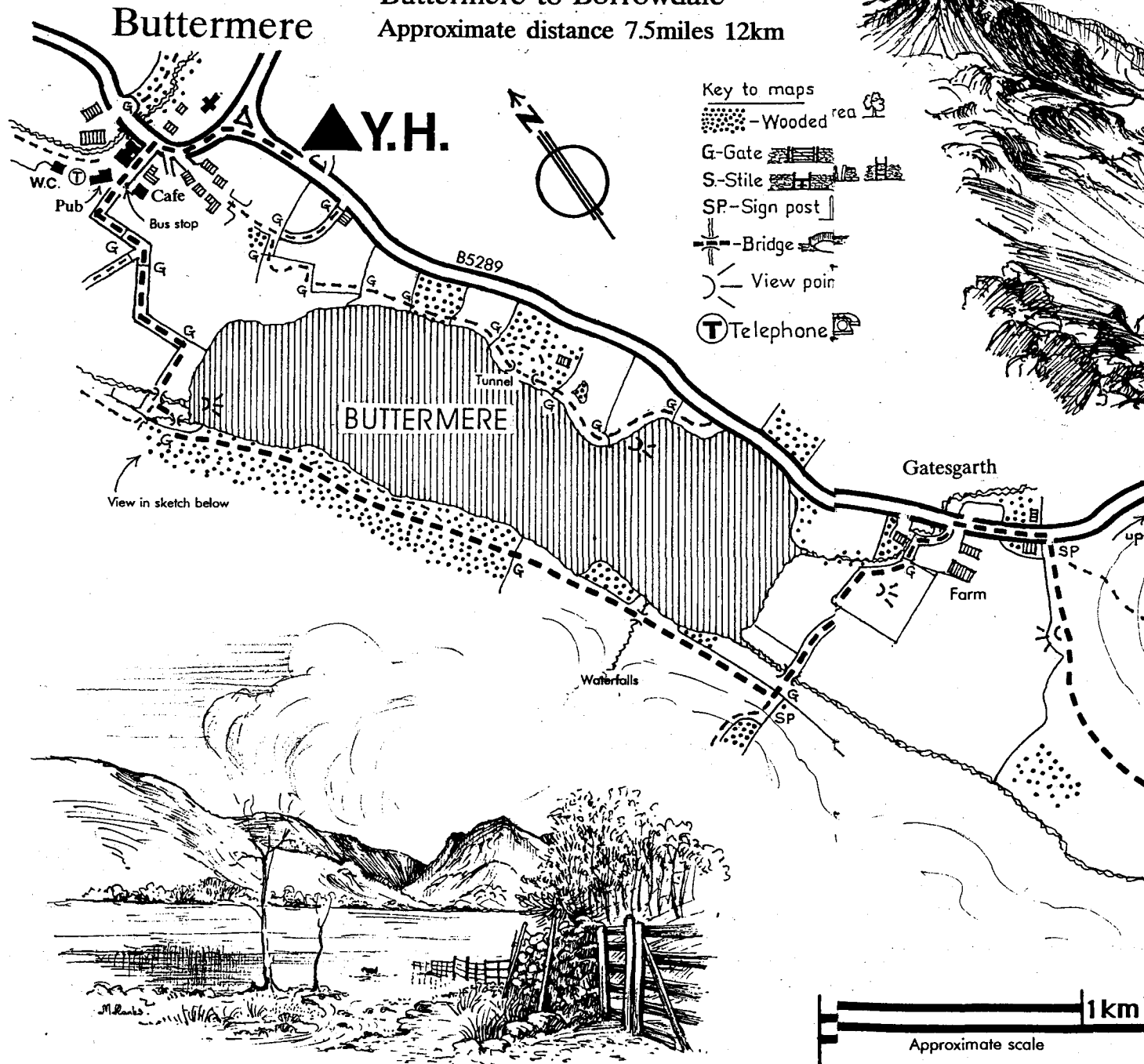


Keswick Youth Hostel
 Tel 017687-72484






Buttermere to Borrowdale
Approximate distance 7.5 miles 12km



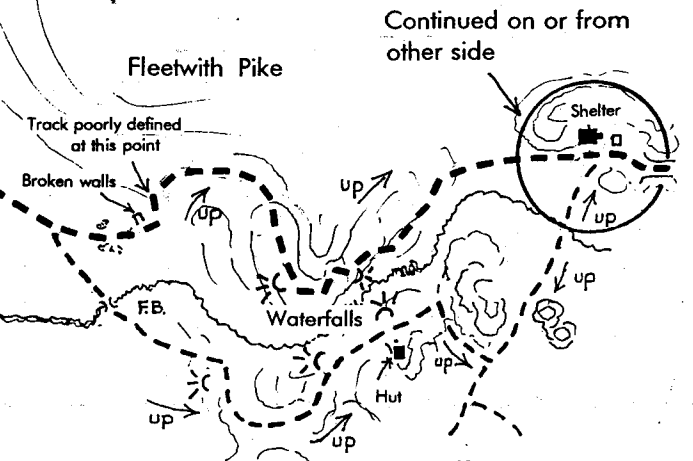
- Key to maps
- Wooded area
 - G-Gate
 - S-Stile
 - SP-Sign post
 - Bridge
 - View point
 - Telephone



View looking back to Buttermere from the track.




View in sketch below



Continued on or from other side

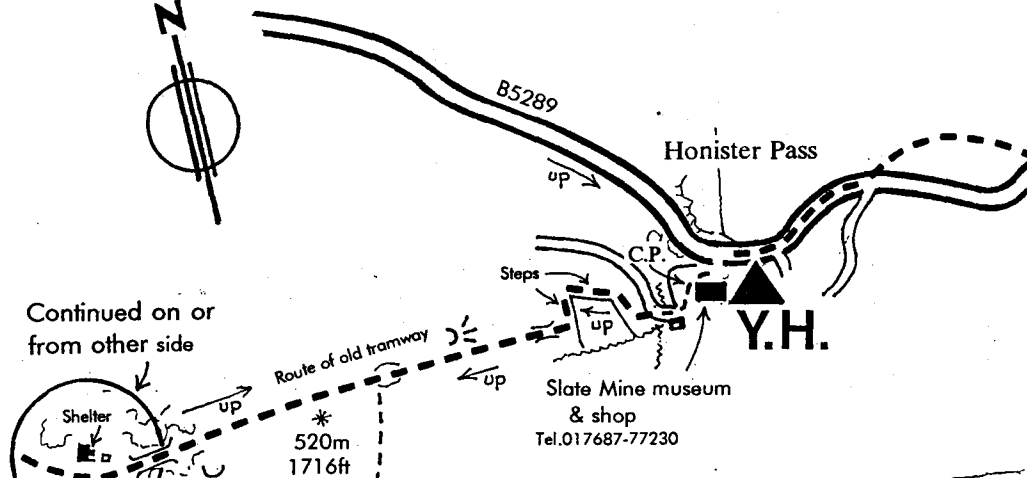
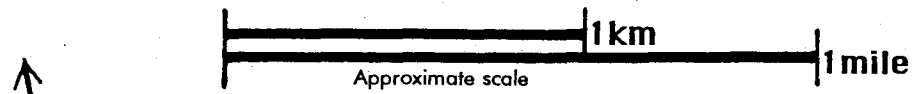




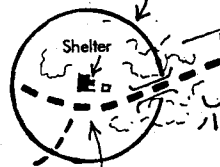
Old slate quarry & hut on route




Part of the descent to Borrowdale



Continued on or from other side



Old slate quarry in sketch above

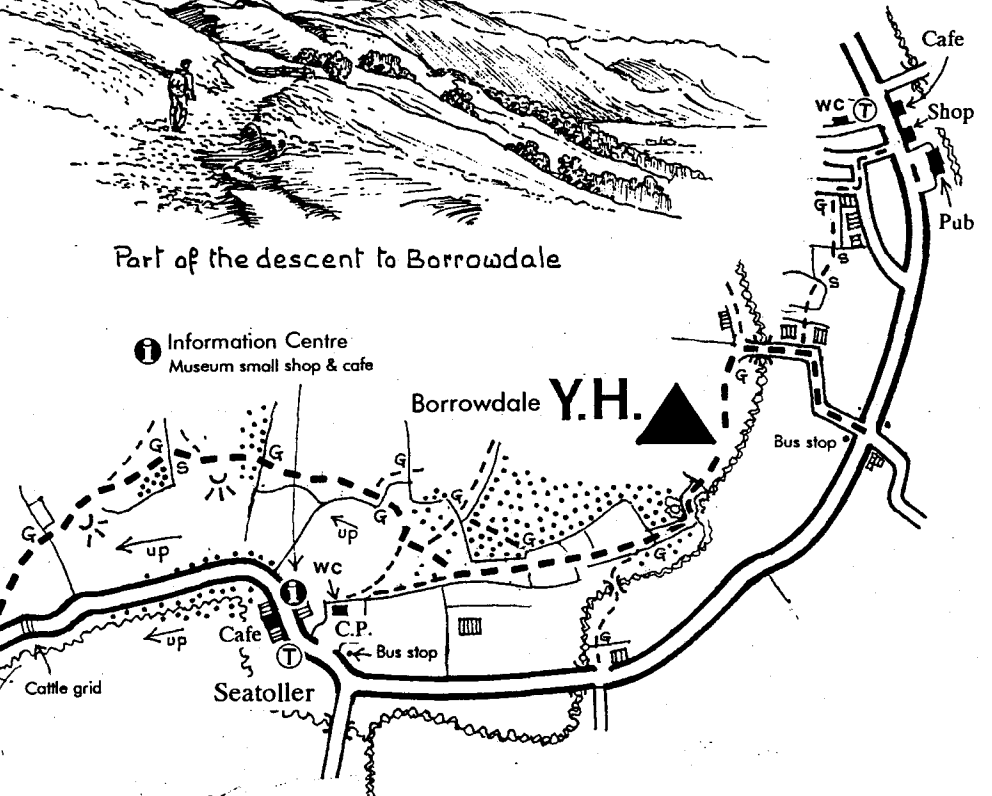


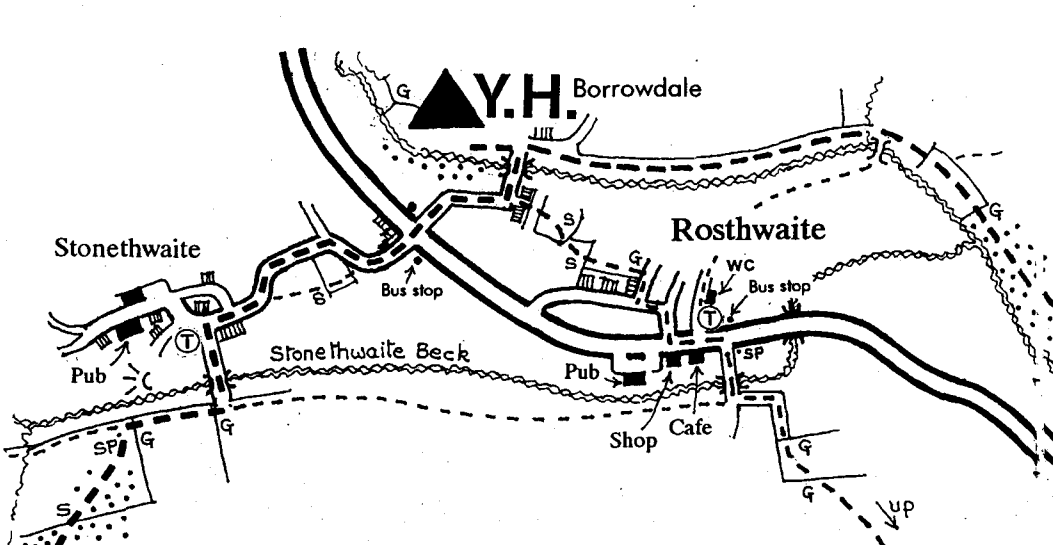
Honister House Youth Hostel
Tel.017687-77267



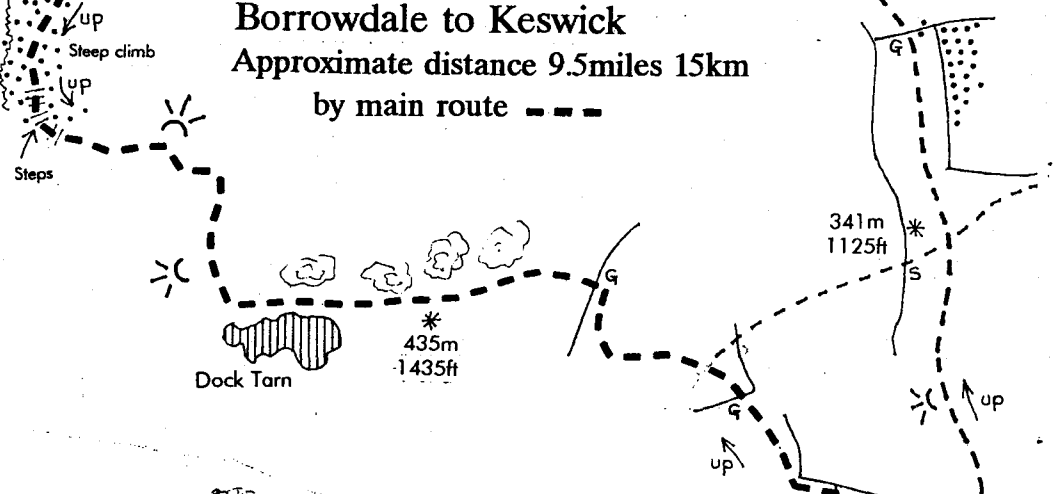
Borrowdale Youth Hostel
Tel.01787-77257

Rosthwaite





Borrowdale to Keswick
 Approximate distance 9.5 miles 15km
 by main route - - -

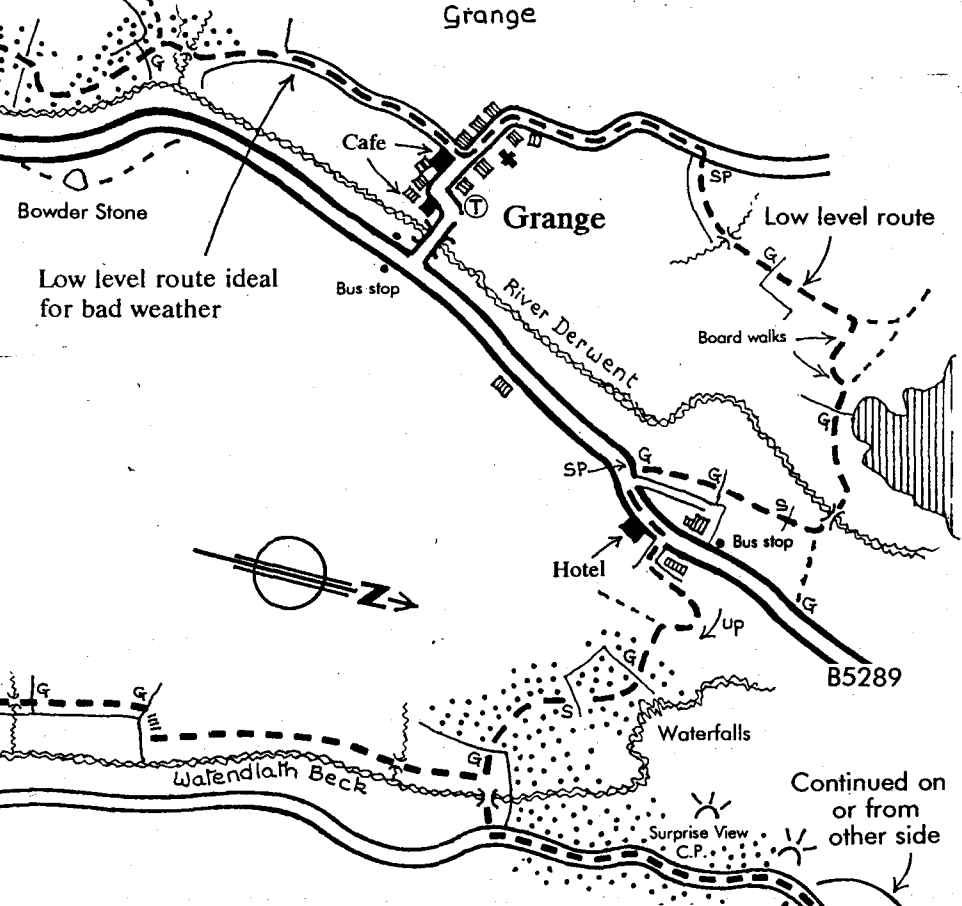


Dock Tarn
 * 435m
 1435ft

341m
 1125ft



Watendlath



Low level route ideal for bad weather

Continued on or from other side

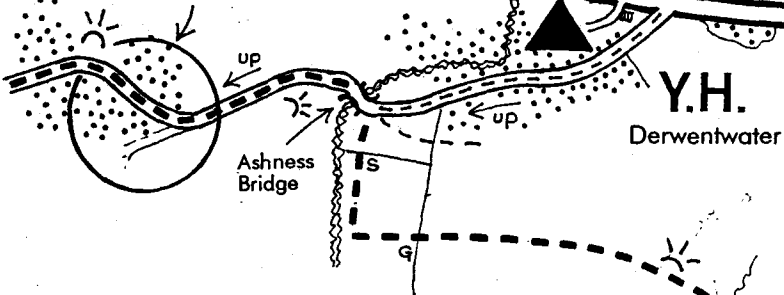


Approximate scale



Ashness Bridge

Continued on or from
other side

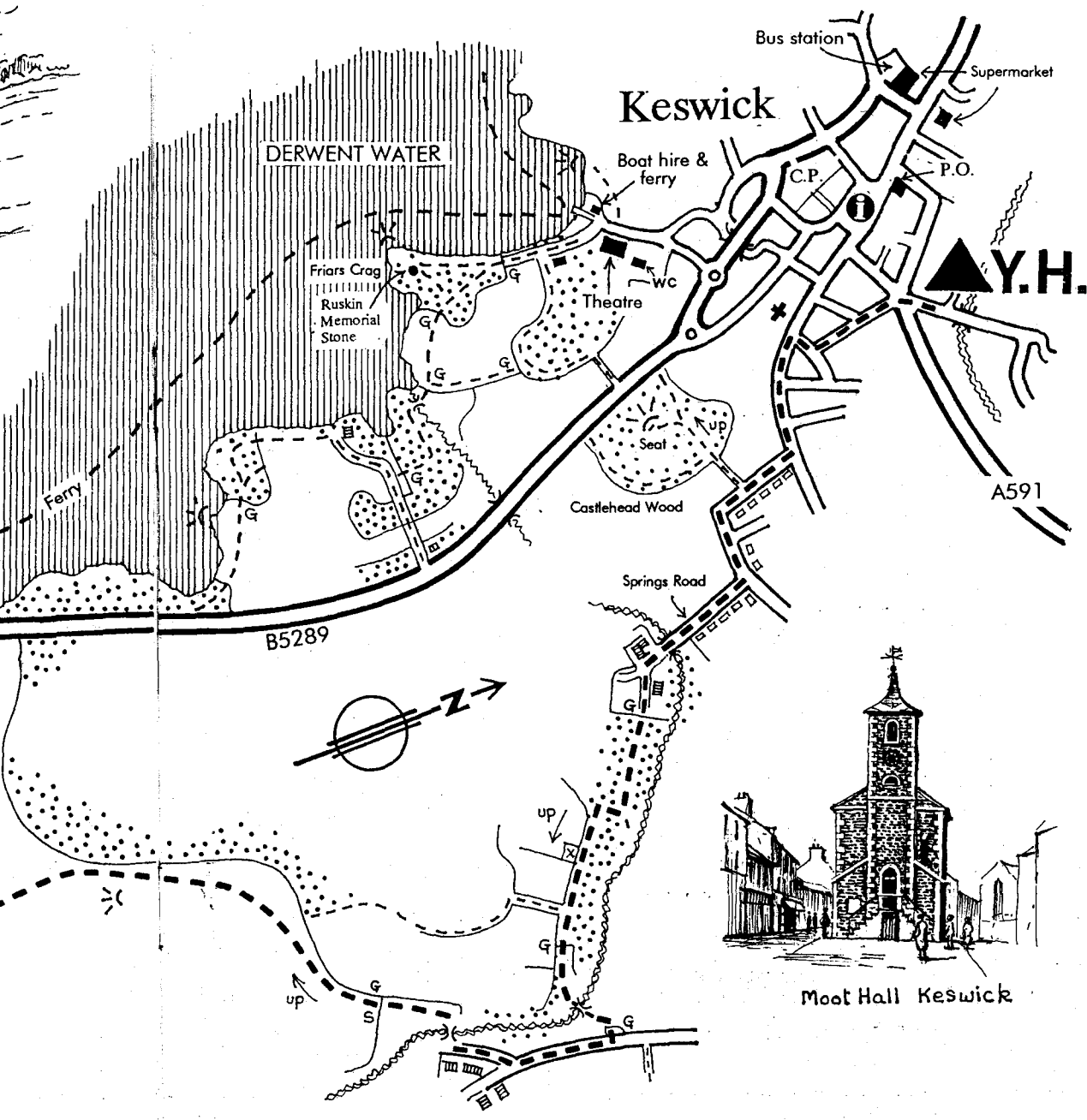


Ashness
Bridge

Y.H.
Derwentwater



Derwent Youth Hostel
Tel. 017687-77246

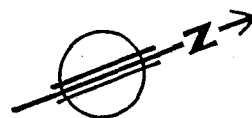


Keswick

DERWENT WATER

Y.H.

B5289



Moot Hall Keswick

