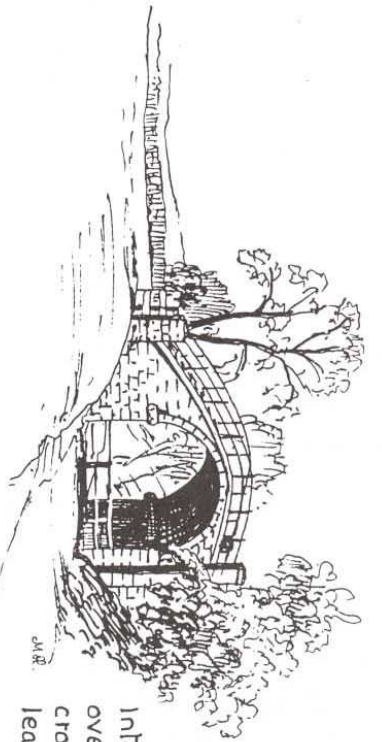


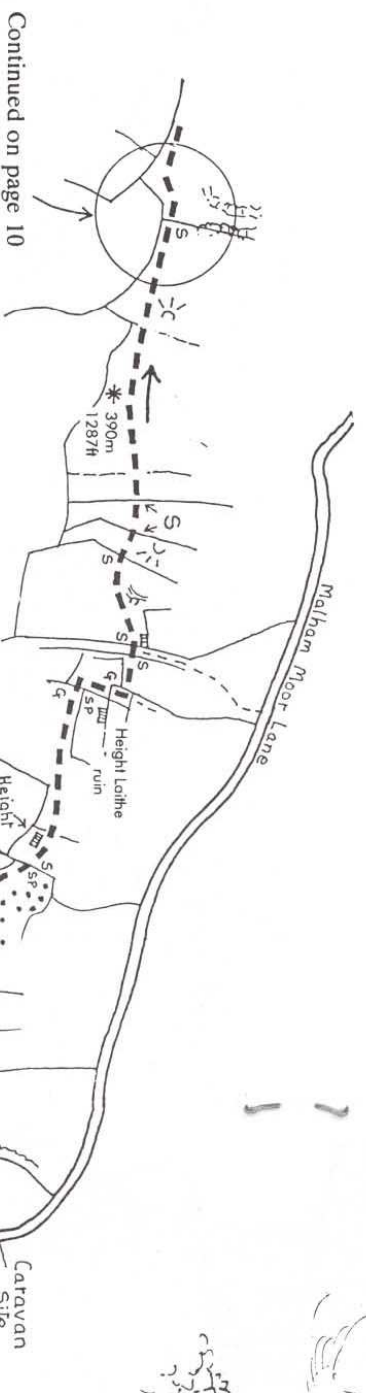
Linton to Malham Hostel Approximate distance 10 miles, 16 Km, in total




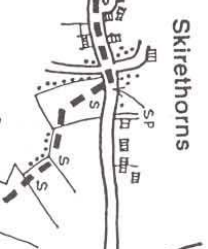
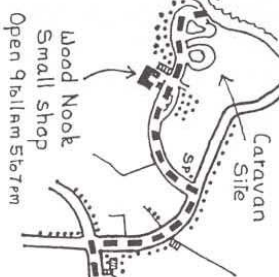
Interesting footbridge over disused railway crossed shortly after leaving Linton.



The quiet lane heading from Skirethorne



Continued on page 10



View looking towards Height House

